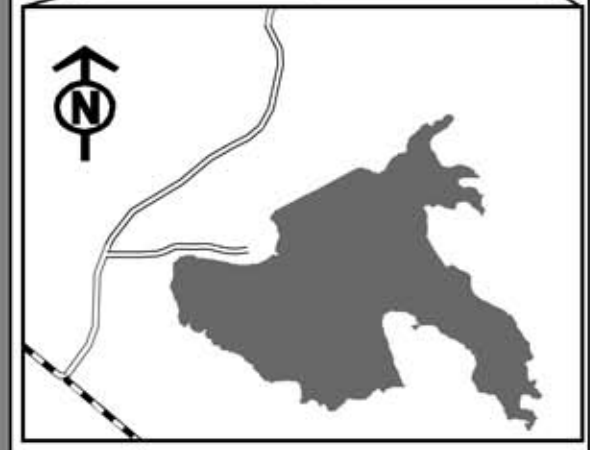
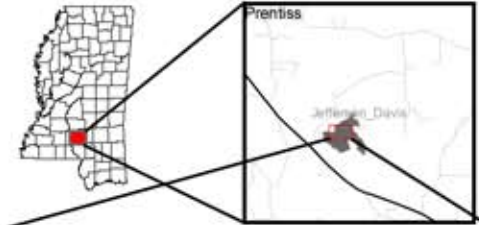


Lake Jeff Davis

Jefferson Davis, MS
Acres 100



Vicinity Map



Access Road



Piers



Office

Piers

Piers

Camp Ground


3' Contour Intervals

The MDWFP makes no warranties of any kind, either express or implied, for damages arising out of the use of this publication. We have made reasonable efforts to provide you with accurate maps, but we cannot exclude the possibility of errors or changes in actual conditions. Map Published by the Mississippi Department of Wildlife Fisheries and Parks GIS Lab.

2,200 1,100 0 2,200 Feet

Description

Depth



--- Creek Channel



Bureau of Fisheries