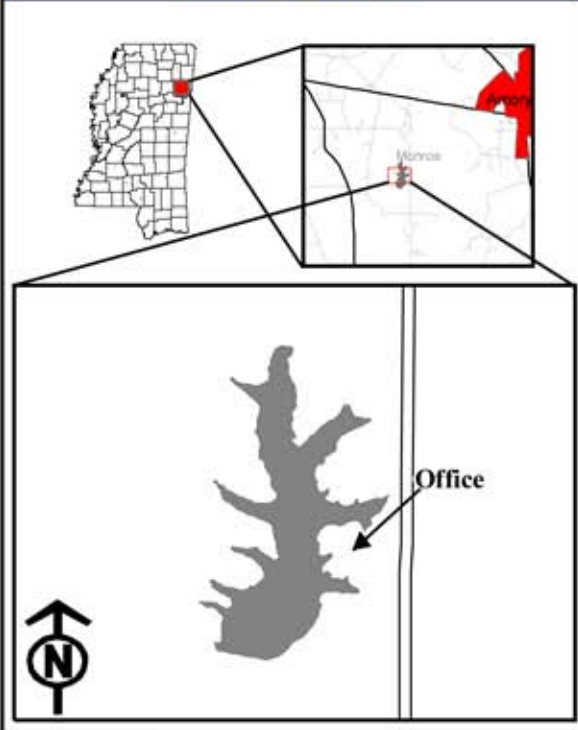




Vicinity Map

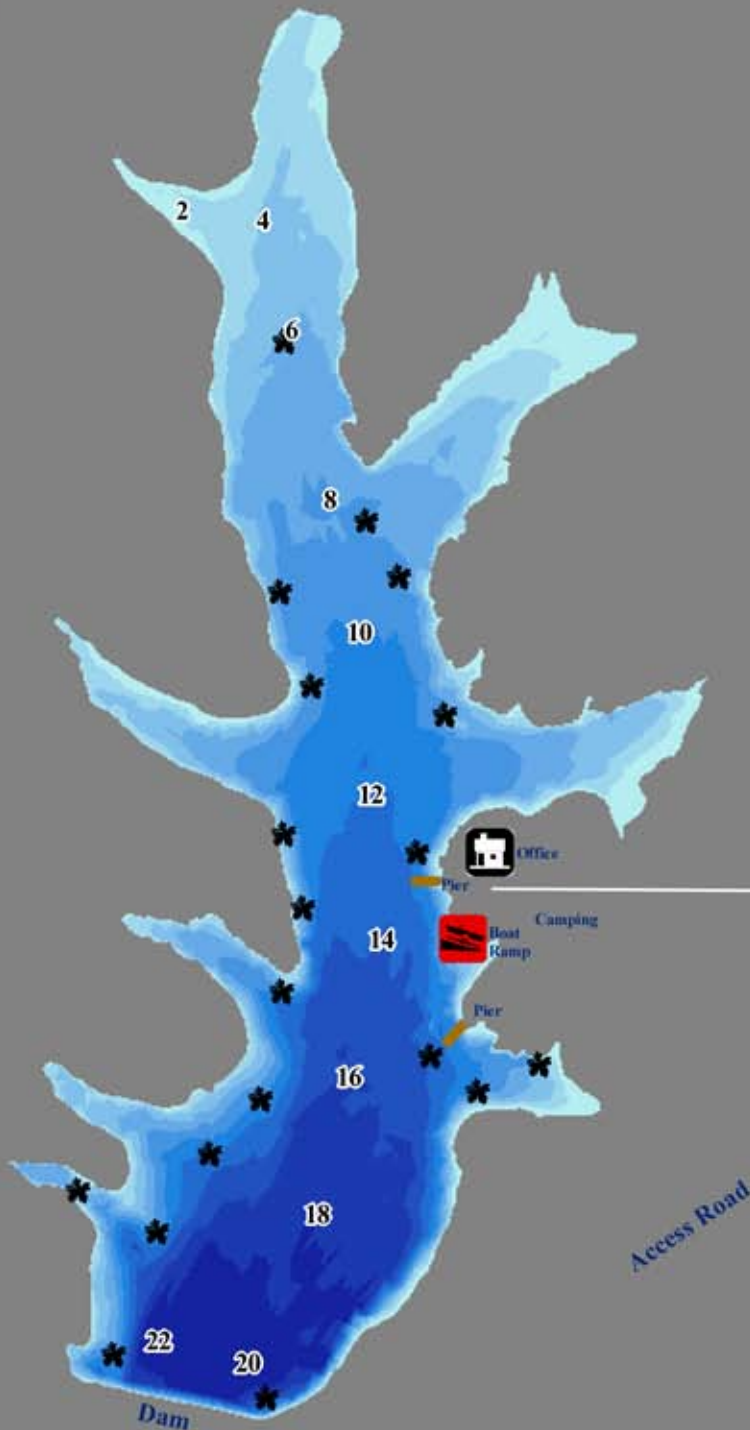


Description

Depth



Fish Attractor



Lake Monroe

Monroe County, MS

Acres 111

2' Contour Intervals

Coon Tail Road



Bureau of Fisheries

Access Road

3,800 1,900 0 3,800 Feet



The MDWFP makes no warranties of any kind, either express or implied, for damages arising out of the use of this publication. We have made reasonable efforts to provide you with accurate maps, but we cannot exclude the possibility of errors or changes in actual conditions. Map Published by the Mississippi Department of Wildlife Fisheries and Parks GIS Lab.